









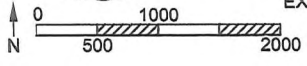
VILLAGE OF YELLOW SPRINGS

URBAN SERVICE BOUNDARY*

JANUARY 13, 2005 Phil Hawkey, AICP, VILLAGE PLANNER

-  EXISTING VILLAGE LIMITS
-  THOROUGHFARE PLAN
-  COOPERATIVE ECONOMIC DEVELOPMENT AREA
-  APPROX. LIMITS OF SERVICE TO EXISTING SEWERS BY GRAVITY (CONSERVATION AREAS EXCLUDED)
-  APPROX. LIMIT WHEN 15" DAYTON ST. SEWER IS EXTENDED TO EAST ENON ROAD

- F E.M.S. & FIRE
- P POLICE, BRYAN CENTER
- STP SEWAGE TREATMENT PLANT
- PWF PUBLIC WORKS FACILITY
- W WATER STAND PIPES
- WTP WATER TREATMENT & WELL FIELD
-  EXISTING CONSERVATION AREAS
-  JACOBY GREENBELT
-  VILLAGE WELL FIELD



*URBAN SERVICE BOUNDARY (USB) = Area capable of being served by gravity to existing sanitary sewers. The Urban Service Area (area assigned as acceptable for growth) is yet to be determined. This will not necessarily include all land within the USB and may include land outside the USB.

