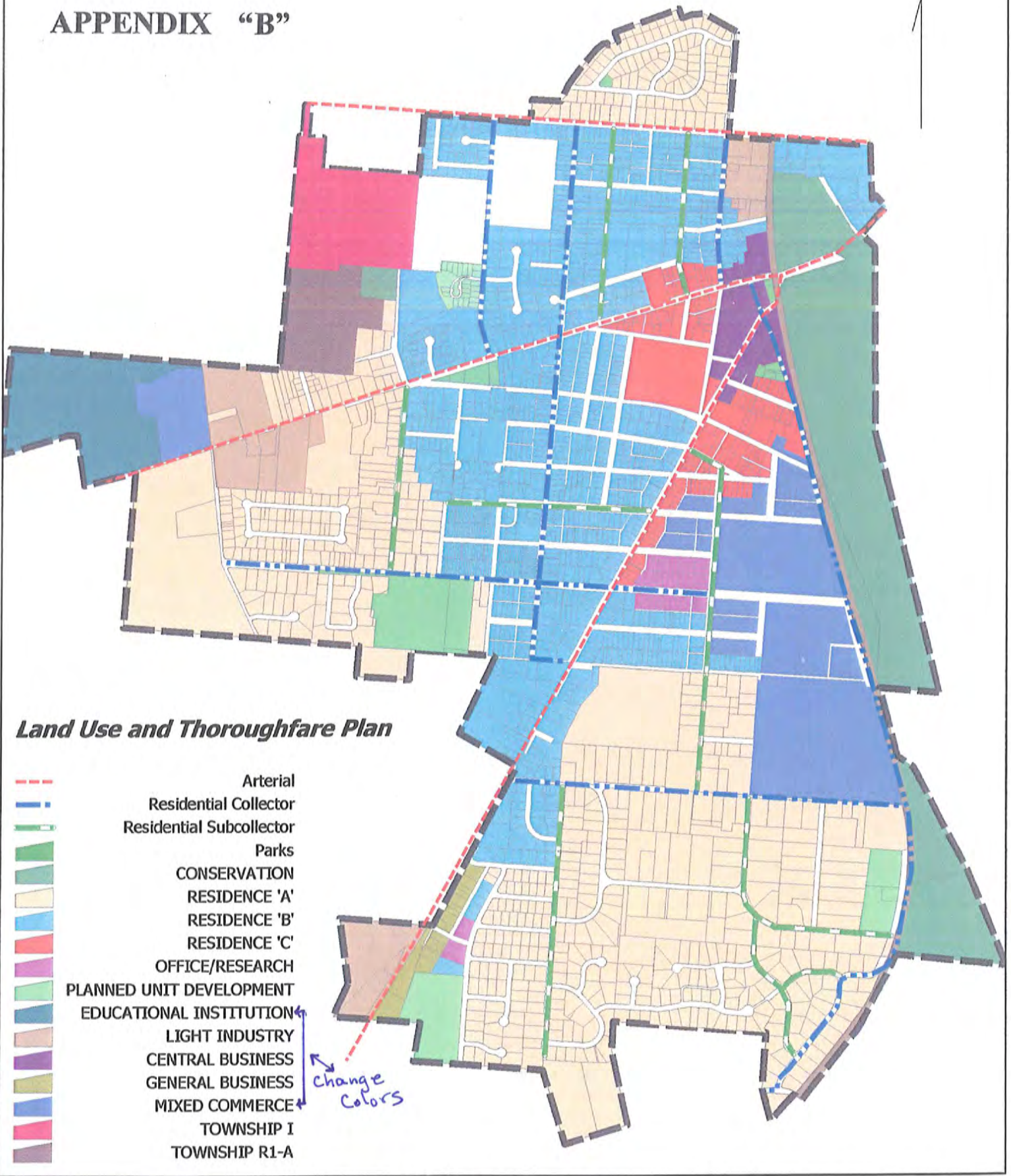



















APPENDIX "B"



Land Use and Thoroughfare Plan

-  Arterial
-  Residential Collector
-  Residential Subcollector
-  Parks
-  CONSERVATION
-  RESIDENCE 'A'
-  RESIDENCE 'B'
-  RESIDENCE 'C'
-  OFFICE/RESEARCH
-  PLANNED UNIT DEVELOPMENT
-  EDUCATIONAL INSTITUTION
-  LIGHT INDUSTRY
-  CENTRAL BUSINESS
-  GENERAL BUSINESS
-  MIXED COMMERCE
-  TOWNSHIP I
-  TOWNSHIP R1-A

change colors

VILLAGE OF YELLOW SPRINGS
 100 DAYTON ST.
 YELLOW SPRINGS OH, 45387

Map Design: Kai Qualben
 Scale: 1:14000
 Printed: December, 2007